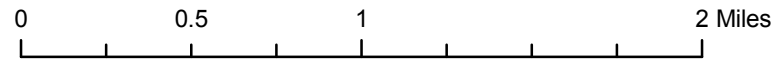
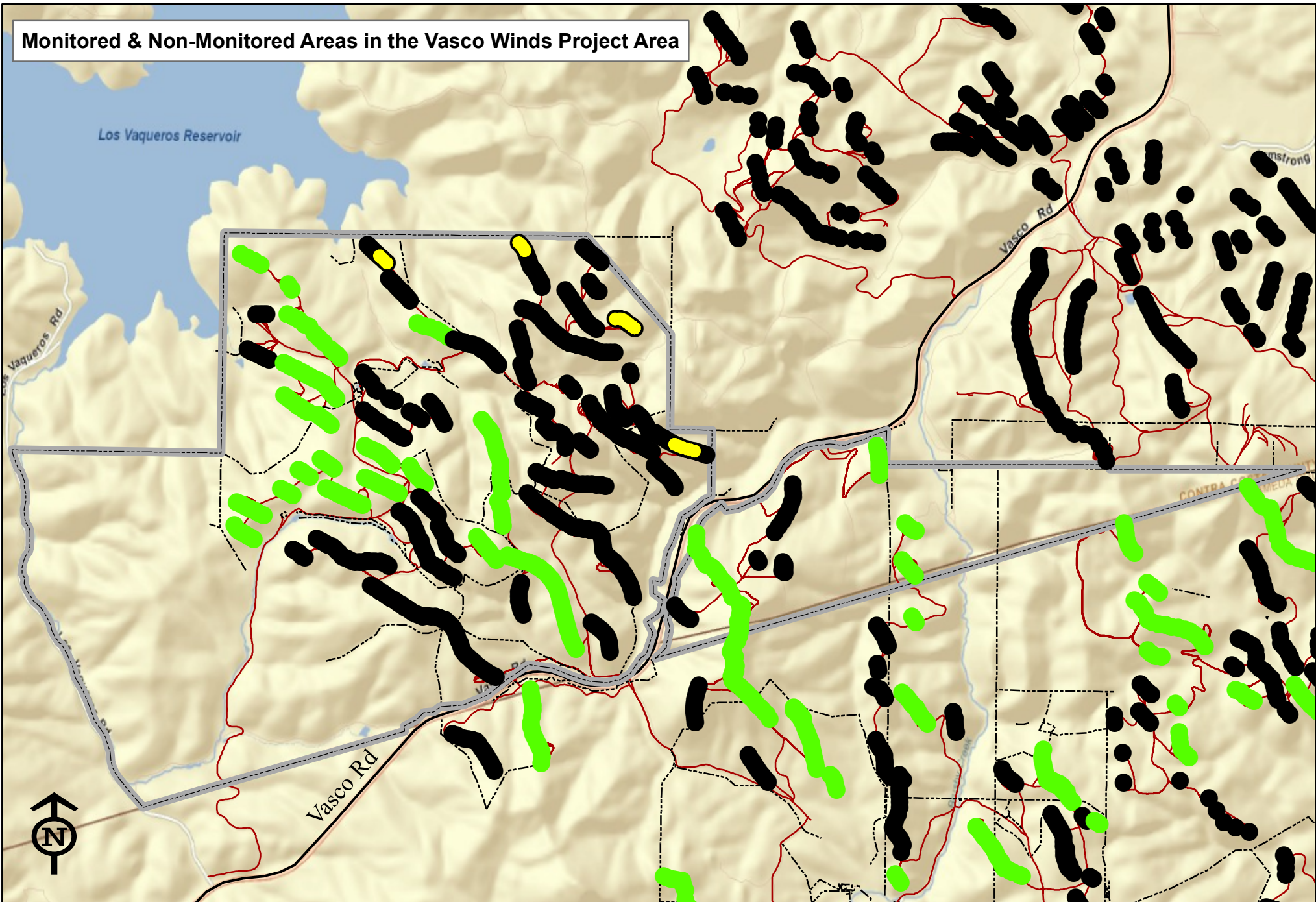






Monitored & Non-Monitored Areas in the Vasco Winds Project Area



This map is for reference only - it does not represent any survey work done.
Created 2011-01-19

Monitored & Non-Monitored Areas in the Vasco Winds Project Area

-  Not Monitored
-  Monitored
-  CalWEA Study
-  Vasco Winds Project Area Boundary